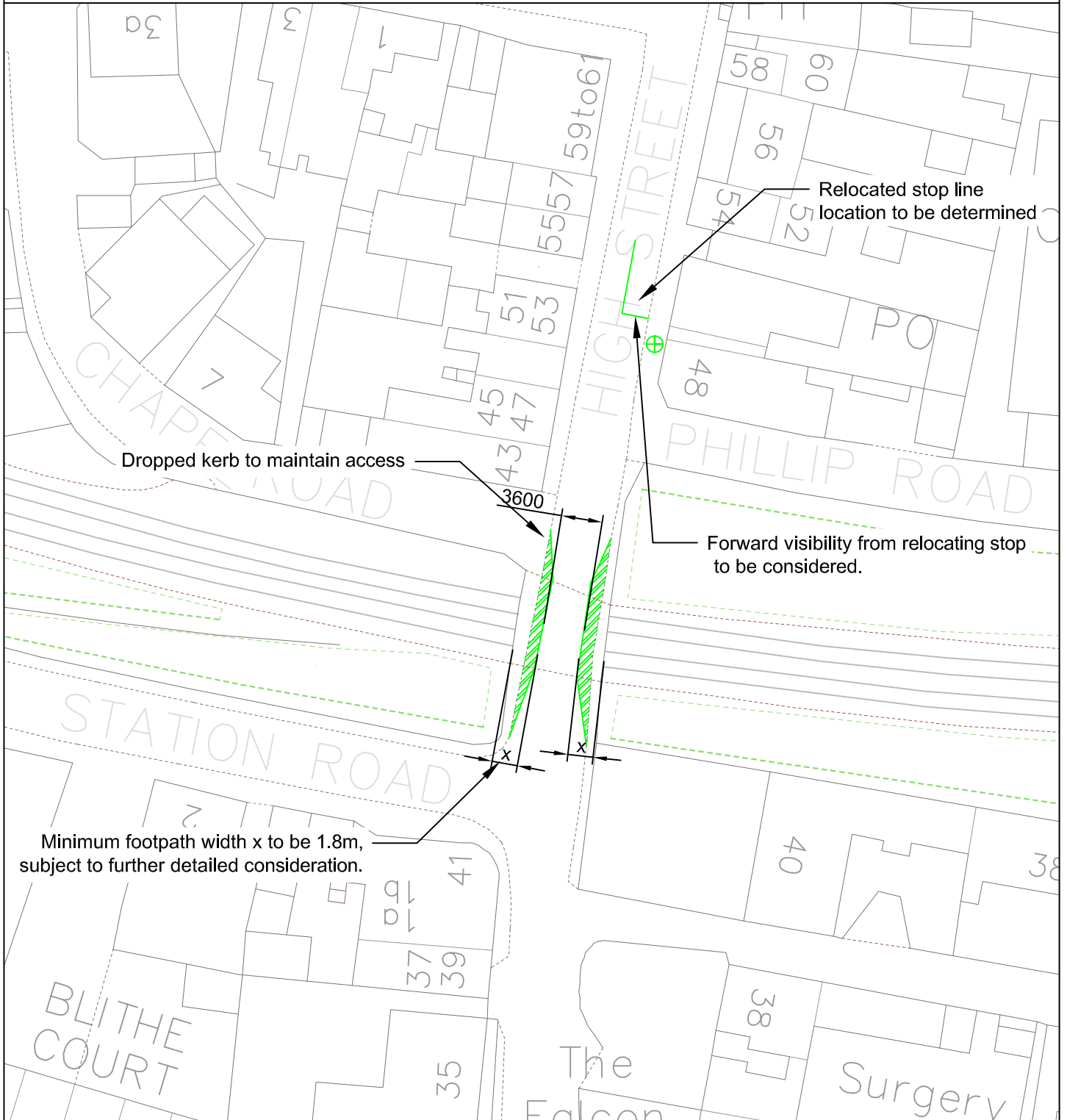
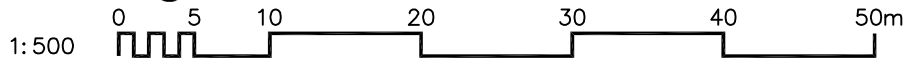


# E41 - PAGET'S PROPOSED CHANGES



Scale 1:500 @ A4



Proposed Footway



Proposed Stop Sign



## E41 - Paget's Proposed Changes For Information Only

### RECORD OF DRAWING ISSUE

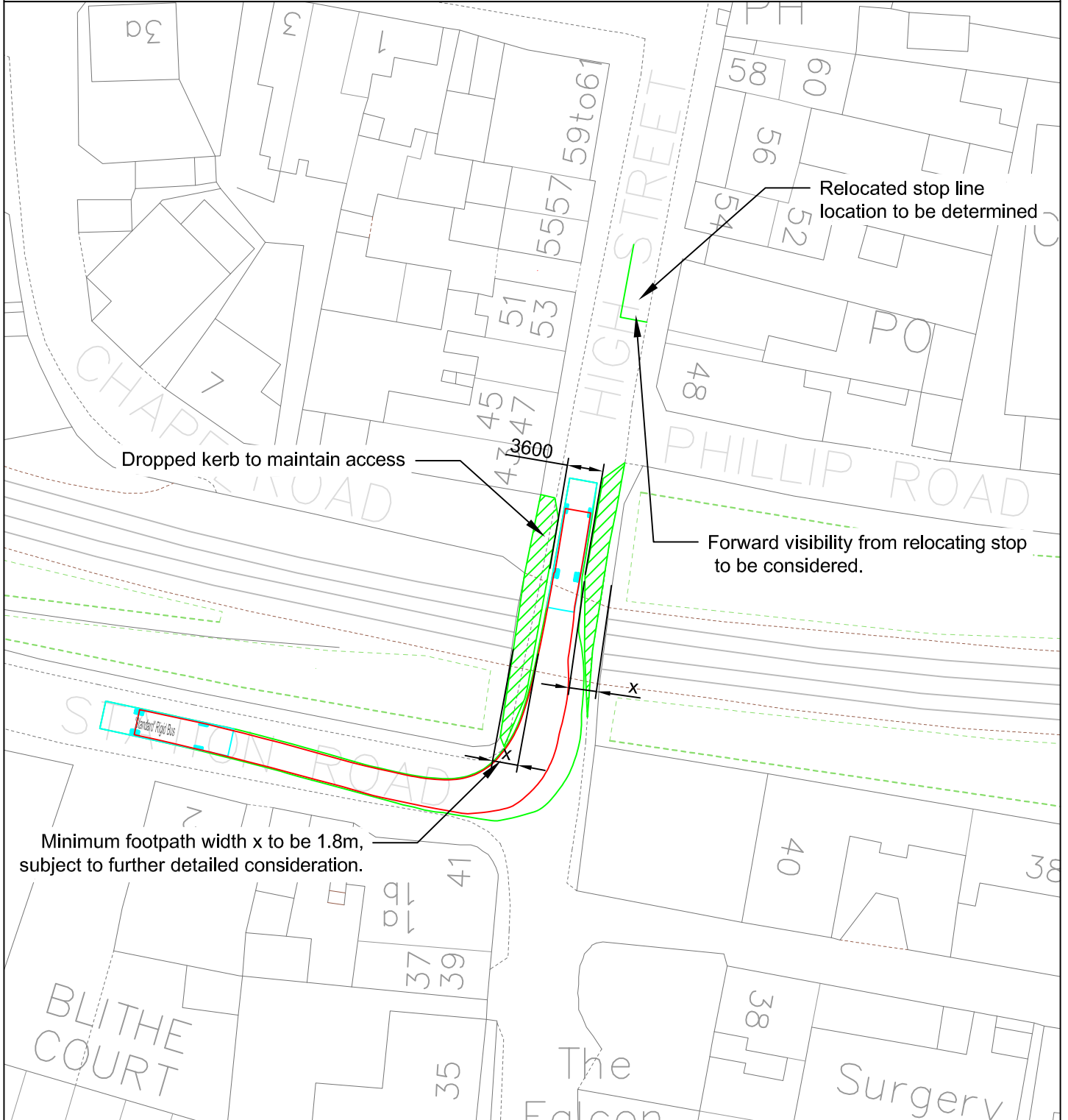
FILE NAME	DESCRIPTION	REVISION	DATE	MODEL STATUS AND DESCRIPTION

Based on reference  
NETPM xref

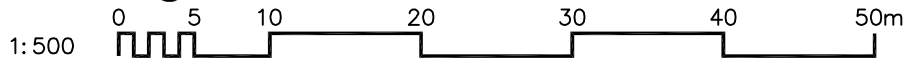
### Notes:

1. All dimensions are in mm
2. Locations of footway buildouts are indicative and will be agreed with Essex County Council
3. Minimum footpath width to be ideally 1.8m
4. Signing and road markings to be determined
5. All engineering details to be agreed with Essex Council.

# E41 - PAGET'S PROPOSED CHANGES



Scale 1:500 @ A4



Proposed Footway



Proposed Stop Sign



## E41 - Paget's Proposed Changes For Information Only

### RECORD OF DRAWING ISSUE

FILE NAME	DESCRIPTION	REVISION	DATE	MODEL STATUS AND DESCRIPTION
	High Street Proposed Amendments	1.0	02/12/16	For Information
	High Street Proposed Amendments	1.1	15/12/16	For Information

Based on reference NETPM xref

### Notes:

1. All dimensions are in mm
2. Locations of footway buildouts are indicative and will be agreed with Essex County Council
3. Minimum footpath width to be ideally 1.8m
4. Signing and road markings to be determined
5. All engineering details to be agreed with Essex Council.